

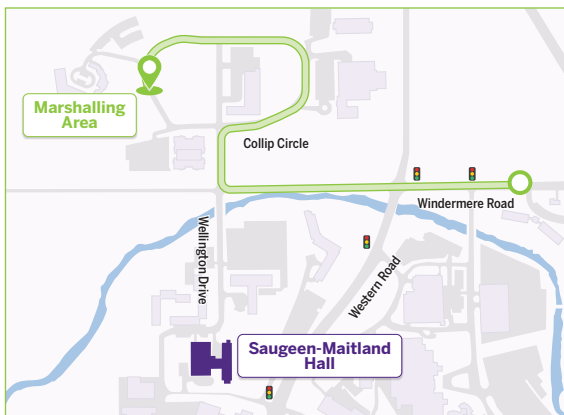
Saugeen-Maitland Hall

Move-In Maps 2025

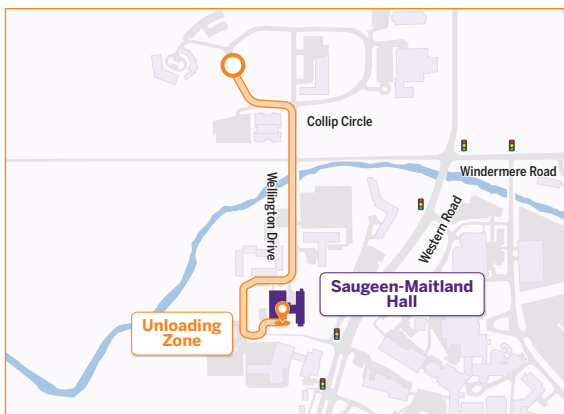
August 30: 9:00 a.m.–4:00 p.m. | August 31: 9:00 a.m.–4:00 p.m. | September 1: 9:00 a.m.–1:00 p.m.

Please note: You are required to book your move-in timeslot via the myHousing Portal.

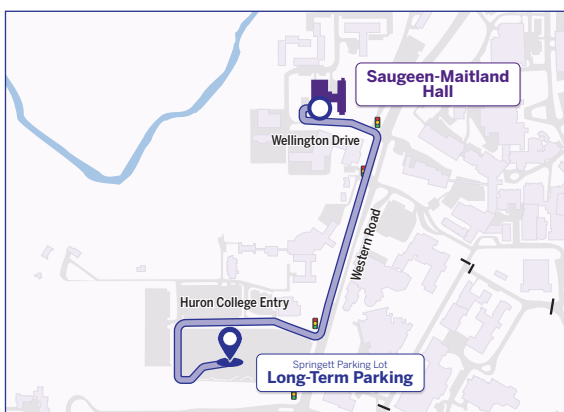
Program your GPS or navigation app to take you to the closest intersection to the starting point, 'Richmond Street and Windermere Road, London, Ontario'. Once your GPS or navigation app estimates you are close to the intersection, follow the remainder of these instructions to unload your belongings and move them in.



- 1 Approach Saugeen-Maitland Hall by driving west on Windermere Road. Turn right, down Collip Circle towards Western Research Park. This area will act as the vehicle marshalling area.
- 2 Cars will arrive at the NRC Parking Lot then continue around Collip Circle until they reach the Research Park traffic director.
- 3 Once released by traffic directors, continue out of Research Park and straight across Windermere Road to the unloading zones in front of Saugeen-Maitland Hall.



- 4 Students will be met by orientation volunteers who will assist them with check-in while guests continue to park in the unloading zones.
- 5 To unload, park your vehicle along the right-hand side of the Saugeen-Maitland Hall traffic circle (do not park on the left-hand side) or in one of the indicated parking spaces.
- 6 Students will meet back up with the vehicle to unload. Carts will be provided for moving belongings to the holding area in the main lounge.



- 7 After unloading, move your vehicle immediately to the Springett Parking Lot. Please do not leave your vehicle unattended in the unloading zone for any length of time.
- 8 Once you have parked in long-term parking, walk back to Saugeen-Maitland Hall to move your belongings up to your room.