

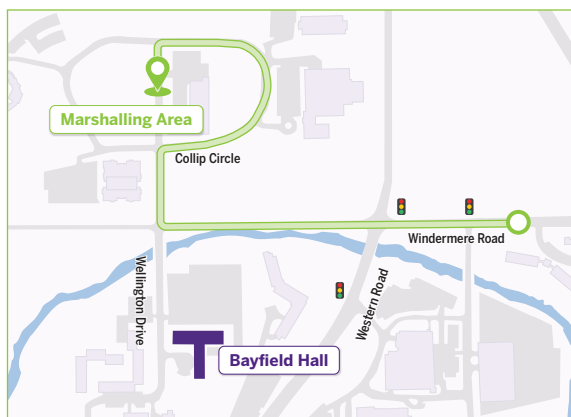
Bayfield Hall

Move-In Maps 2025

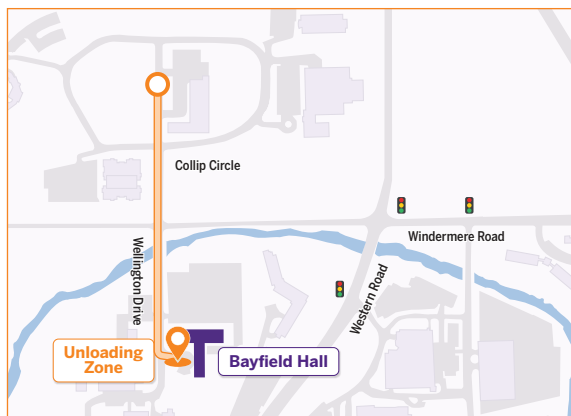
August 30: 9:00 a.m.–1:00 p.m.

Please note: You are required to book your move-in timeslot via the myHousing Portal.

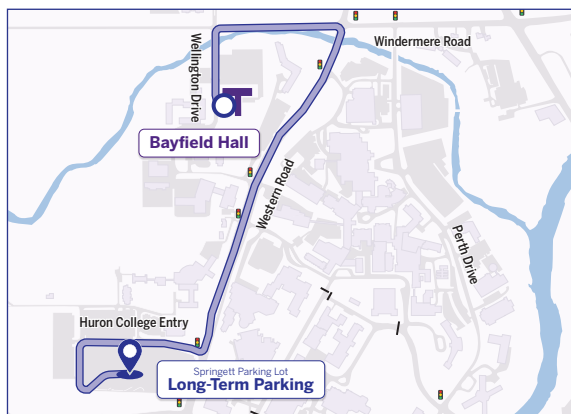
Program your GPS or navigation app to take you to the closest intersection to the starting point, 'Richmond Street and Windermere Road, London, Ontario'. Once your GPS or navigation app estimates you are close to the intersection, follow the remainder of these instructions to unload your belongings and move them in.



- 1 Approach Bayfield Hall by driving west on Windermere Road. Turn right, down Collip Circle towards Western Research Park.
- 2 Cars will then continue around Collip Circle and turn left down the center of Collip Circle and go into marshalling zones in the small parking lot off the right hand side.
- 3 Once released by traffic directors, continue out of Research Park and straight across Windermere Road to the unloading zones in front of Bayfield Hall,



- 4 Students will be met by orientation volunteers who will assist them with check-in while guests continue to park in the unloading zones.
- 5 Students will meet back up with the vehicle to unload. Carts will be provided for moving belongings to the holding area in the main lounge. Please do not leave your vehicle unattended in the unloading zone for any length of time. There must always remain one person.



- 6 After unloading, move your vehicle immediately to the Springett Parking Lot.
- 7 Once you have parked in long-term parking, walk back to Bayfield Hall to move your belongings up to your room.